

The National Natural Resources Management System (NNRMS), a national level inter-agency system set-up in 1983 and chaired by the Member, Planning Commission, Govt. of India, steers the EO programme in the country
<https://www.iirs.gov.in/nnrmsponsoredcourses>



Mr. Karthik Nagarajan
Associate Professor
Civil Engg Dept , PHCET
(NNRMS 2017)



Mr. Raju Narwade
Associate Professor
Civil Engg Dept , PHCET
(NNRMS 2018)



Ms. Manisha Jamgade
Associate Professor
Civil Engg Dept , PHCET
(NNRMS 2019)



Civil Engineering Department , PHCET –PhD Research Scholars

The National Natural Resources Management System (NNRMS), a national level inter-agency system set-up in 1983 and chaired by the Member, Planning Commission, Govt. of India, steers the EO programme in the country

<https://www.iirs.gov.in/nnrmsponsoredcourses>



Mr. Karthik Nagarajan
Associate Professor
Civil Engg Dept , PHCET
(NNRMS 2017)



Pillai HOC College of Engineering is proud to inform you that 4 students of ME Civil Engineering have been selected by IIRS, ISRO for internship



4 M.E Students



Archana R Lokhande

M.E. (Pursuing in Construction Engineering and Management)
B.E. (Civil Engineering)



Poonam S. Tiwari

Designation: Scientist/Engineer - SF
Department: Remote Sensing and Geoinformatics Group
Field of Expertise: Photogrammetry, Automatic Feature Extraction



Nivrutti Dhyanaobha Bhosale

M.E. (Pursuing in Construction Engineering and Management)
B.E. (Civil Engineering)



Dr. Praveen K. Thakur

Designation: Scientist/Engineer - SF
Department: Water Resources Department
Field of Expertise: Snow/Glacier, Flood and Groundwater Hydrology, Hydrological Modelling, Planetary Remote Sensing



Divyashree P Yadav

M.E. (Pursuing in Construction Engineering and Management)
B.E. (Civil Engineering)



Prof. Hina Pande

Designation: Scientist/Engineer - SF
Department: Photogrammetry and Remote Sensing
Field of Expertise: Photogrammetry and Image Analysis



Rahul Unnikrishnan Nair

M.E. (Pursuing in Construction Engineering and Management)
B.E. (Civil Engineering)



Prof. Raghavendra S

Designation: Scientist/Engineer - SD
Department: Photogrammetry and Remote Sensing Department
Field of Expertise: LiDAR, GPS, and Remote Sensing

(Student)




(Scientist)

(Student)



(Scientist)



Prof. Karthik Nagarajan (Guide)

(L-R) : Mr. Asokan, Mr. Karthik N, Dr. Lata Menon (Dep. CEO, Pillai HOC Educational Campus), Mr. Rahul N, Dr. Vasudevan Pillai (Chairman- MES), Dr. Pradip Chatterjee (Dir-PHIMSR), Ms. Divyashree, Dr. Nivedita Shreyans, Mr. Nivrutti, Prof. Amar Mange (Principal - PHP)
Associate Professor - Civil Engineering Department
Coordinator - Pillai ISRO Outreach Network Institute

3 B.E Students



Akshata V Patel

B.E.(INFORMATION TECHNOLOGY)



Akshay M Anarse

B.E.(INFORMATION TECHNOLOGY)



Rohan Kumar


B.E.(COMPUTER ENGINEERING)




MR.KAMAL PANDEY

Designation:Scientist/Engineer - SD & Web Information Manager

Field of Expertise:Geospatail Software Design and Development



(L-R) : Mr. Akshay A, Miss. Akshata P , Dr. Mathew J
Dr. Vasudevan Pillai (Chairman- MES) , Mr.Karthik N, Dr. J. E. Nalavade



Prof.Karthik Nagarajan(Guide)
Associate Professor - Civil Engineering Department
Coordinator - Pillai ISRO Outreach Network Institute

Internship at IIRS ISRO , Dehradun



P
I
L
L
A
I

I
S
R
O



**Chirag Dhoble (Student Coordinator), Divyashree Yadav (M.E CIVIL) ,
Archana Lokhande(M.E CIVIL), Prof. Karthik Nagarajan,
Rahul Nair (M.E CIVIL), Nivrutti Bhosale(M.E CIVIL)**



P
I
L
L
A
I

H
O
C