



**Mahatma Education Society's
Pillai HOC College of Engineering and Technology,
Rasayani**

Additional information:

Facilities available in College

1. Principal Chamber with computer, internet connection and telephone facility.
2. IQAC Cell having computers, LAN facility.
3. Separate wash rooms for students and staff members.
4. Fire extinguisher.
5. Clean drinking water facility.
6. Suggestion Box/Complaint Boxes
7. Inverter/UPS facility for office.
8. First Aid and 24*7 Ambulance available
9. Office Automation software for Administration and Library.
10. Wi-Fi facility in office and library.
11. Institute has well equipped conference room with A/C and LCD, Internet facility and Audio-Video recording system, Seminar Halls, Auditorium ,Conclave1and 2 Halls
12. Research Incubation Centre Laboratory
13. Language Lab for improving the accent and voice modulation.
13. Hostel Facility
14. Bus facility
15. Girls and Boys Common Room
16. First Aid Room
17. CCTV Cameras in all Labs and corridors.
18. Sports ground - with facilities for Football, Basketball, Cricket and running track
19. Gymnasium fully equipped
20. Main Auditorium
21. Open air Auditorium
22. Conclave Hall
- 23 ISRO Centre
24. Project Laboratory supported by REU Engineering and Consulting LLP.
25. CV- Kart Laboratory supported by Anthony Garage,
26. E- kart Laboratory supported by ESNEE Motorsports
27. Seminar Rooms
28. Tutorial Rooms
29. Total no. of classrooms =33
30. Total no. of Laboratory = 56

Academic Infrastructure

<https://phcet.ac.in/about/infrastructure-and-facilities/academic-infrastructure/>

ISRO Network Outreach Network Institute

<https://phcet.ac.in/academics/isro-outreach-center/isro-pillais-phcet-outreach-network-institute/>

Department Events

<https://phcet.ac.in/students/student-activities/student-events/>

Research Lab Facility

<https://phcet.ac.in/research/research-development/>

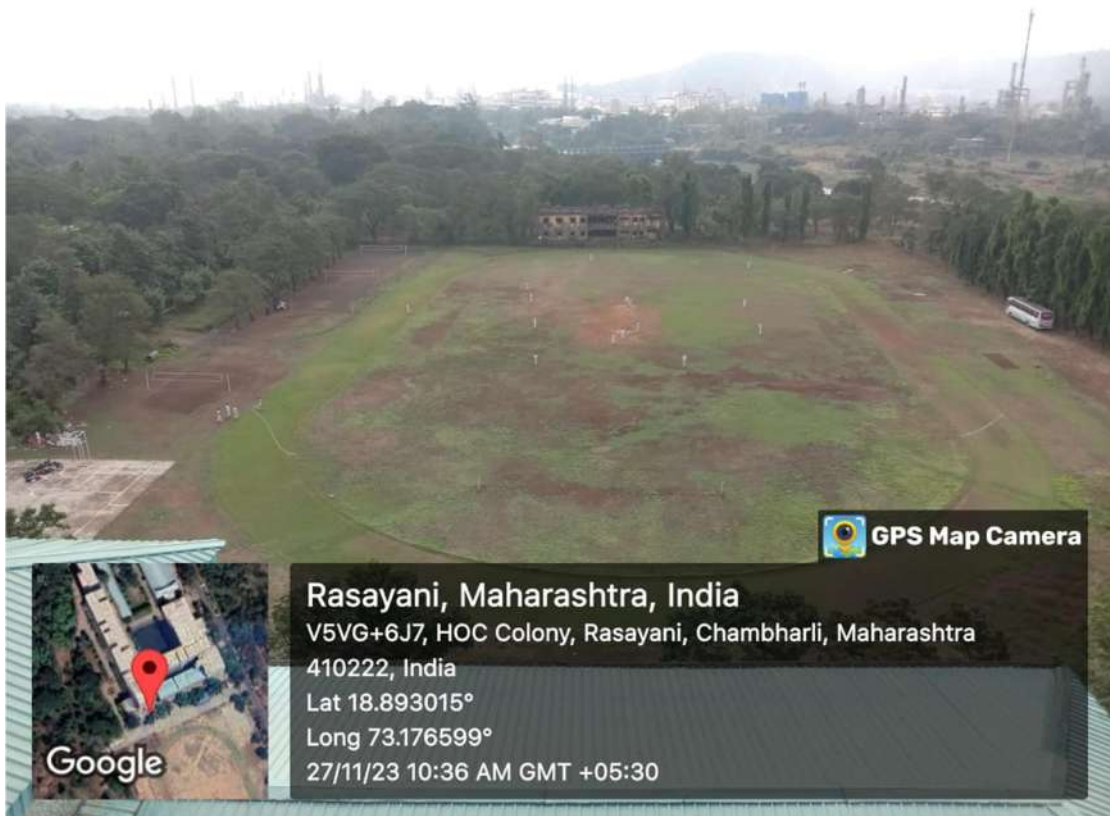


Fig 1: Sports Ground



Fig 2: Centre for Innovation and Research



Fig 3: Photo Copy Centre



Fig 4: Store Room



Fig 5: Conclave I



Fig 6: Sports Office – Khelo India Centre



Fig 7: Smart Room





Fig 8: Suggestion Box





Fig 9: ISRO Outreach Program Centre



Fig 10: Rifle Shooting Range Centre

Department of Civil Engineering

Classrooms Summary:

Sr No	Number	Geotagged Photos
1	C501	 <p>A geotagged photograph of classroom C501. The image shows rows of blue metal desks and benches arranged in a classroom. A green chalkboard is visible at the front. The photo includes a geotag overlay with the following information: V5VG+CH3, HOC Colony Rd, HOC Colony, Rasayani, Chambharli, Maharashtra 410222, India; Lat: N 18°53'36.6594; Date: 26/10/2023; Lon: E 73°10'36.13368; Time: 03:04 PM; 34.95°C. The OpenStreetMap logo is also present.</p>
2	C504	 <p>A geotagged photograph of classroom C504. The image shows rows of blue metal desks and benches. A red plastic chair is visible on the right side. A white table is in the foreground. The photo includes a geotag overlay with the following information: V5RF+83V, Parade, Rasayani, Maharashtra 410207, India; Lat: N 18°53'25.7658; Date: 26/10/2023; Lon: E 73°10'20.60688; Time: 03:03 PM; 34.95°C. The OpenStreetMap logo is also present.</p>

3

C506



4

D506



V5VG+6J7, HOC Colony, Rasayani, Chambharli,
Maharashtra 410222, India

Lat: N 18°53'34.9674 Date: 26/10/2023

Lon: E 73°10'35.77944 Time: 02:58 PM 34.95°C

D506




5



D510



V5VG+6J7, HOC Colony, Rasayani, Chambharli,
Maharashtra 410222, India
Lat: N 18°53'34.9584 Date: 26/10/2023
Lon: E 73°10'35.79924 Time: 02:57 PM 34.95°C


D510









<p>6</p>	<p>D514</p>	 <p>V5VG+6J7, HOC Colony, Rasayani, Chambharli, Maharashtra 410222, India Lat: N 18°53'34.95156 Date: 26/10/2023 Lon: E 73°10'35.78808 Time: 02:54 PM 34.95°C</p> <p>D514</p>
<p>7</p>	<p>SmartClassroom/ Seminar Hall C502</p>	 <p>V5VG+CH3, HOC Colony Rd, HOC Colony, Rasayani, Chambharli, Maharashtra 410222, India Lat: N 18°53'36.9294 Date: 26/10/2023 Lon: E 73°10'36.13152 Time: 03:05 PM 34.95°C</p>


8	ISRO Room C501	
---	----------------	--

Labs Summary:

Sr No	Lab No	Lab Name	Geotagged Photos
1	B010	Building Materials and Construction Technology (BMCT)	

2	B011	Geotechnical Lab	 <p>A photograph of a geotechnical laboratory. The room contains several large blue and grey machines used for soil testing, such as triaxial shear apparatus and consolidation cells. The floor is light-colored with yellow safety lines. A yellow table in the foreground has a blue water bottle on it. The image includes a GPS overlay with the following text: "Rasayani, Maharashtra, India", "V5VG+6J7, HOC Colony, Rasayani, Chambharli, Maharashtra 410222, India", "Lat 18.893115°", "Long 73.176427°", and "06/01/24 02:02 PM GMT +05:30".</p>
3	B12	Fluid Mechanics Lab	 <p>A photograph of a fluid mechanics laboratory. The room is filled with various experimental setups, including pipes, tanks, and flow measurement devices. A prominent feature is a large blue and white apparatus, possibly a venturi flowmeter or a similar setup. The floor has yellow safety markings. The image includes a GPS overlay with the following text: "V5VG+6J7, HOC Colony, Rasayani, Chambharli, Maharashtra 410222, India", "Lat: N 18°53'35.08332 Date: 26/10/2023", "Lon: E 73°10'35.64984 Time: 02:36 PM 34.95°C", and "© OpenStreetMap".</p>
4	D101	Surveying Lab	 <p>A photograph of a surveying laboratory. The room features several long wooden tables and stools arranged for practical sessions. On the walls, there are posters and notices, including one about a theodolite. Large windows on the right side provide natural light. The image includes a GPS overlay with the following text: "V5VG+CH3, HOC Colony Rd, HOC Colony, Rasayani, Chambharli, Maharashtra 410222, India", "Lat: N 18°53'36.141 Date: 26/10/2023", "Lon: E 73°10'35.6862 Time: 02:43 PM 34.95°C", and "© OpenStreetMap".</p>

5	D513	Transportation Lab	 <p>V5VG+6J7, HOC Colony, Rasayani, Chembhari, Maharashtra 410222, India Lat: N 18°53'34.50732 Date: 26/10/2023 Lon: E 73°10'35.95116 Time: 02:53 PM 34.95°C © OpenStreetMap</p>
6	B004	Environmental Engineering Lab	 <p>V5VG+FGH, HOC Colony, Raigda, Chembhari, Maharashtra 410207, India Lat: N 18°53'37.4622 Date: 26/10/2023 Lon: E 73°10'33.90024 Time: 02:40 PM 34.95°C © OpenStreetMap</p>
7	D504	Engineering Geology Lab	 <p>V5VG+7WJ, HOC Colony, Rasayani, Chembhari, Maharashtra 410222, India Lat: N 18°53'36.22776 Date: 26/10/2023 Lon: E 73°10'36.43532 Time: 03:31 PM 34.95°C © OpenStreetMap</p>



8	D501	Research lab	
---	------	--------------	--

Geotagged photos of Router placed in lab and staff room:




Department of Computer Engineering


Classrooms Summary:


Sr No	Number	Geotagged Photos
1.	Class Room- A-401	 A photograph of an empty classroom with rows of desks and chairs. The room has yellow walls and several windows. A geotag overlay is present in the bottom right corner of the photo, showing a small map and the following text: "Parade, Maharashtra, India", "V5RC+26M, Parade, Rasayani, Maharashtra 410207, India", "Lat 18.889532°", "Long 73.16981°", and "26/10/23 04:07 PM GMT +05:30". The text "OPS Map Camera" is also visible in the top right of the geotag area. <p>Parade, Maharashtra, India V5RC+26M, Parade, Rasayani, Maharashtra 410207, India Lat 18.889532° Long 73.16981° 26/10/23 04:07 PM GMT +05:30</p>
2.	Class Room- A-402	 A photograph of an empty classroom with rows of desks and chairs. The room has yellow walls and several windows. A geotag overlay is present in the bottom right corner of the photo, showing a small map and the following text: "Parade, Maharashtra, India", "V5RC+26M, Parade, Rasayani, Maharashtra 410207, India", "Lat 18.889532°", "Long 73.16981°", and "26/10/23 04:06 PM GMT +05:30". The text "OPS Map Camera" is also visible in the top right of the geotag area. <p>Parade, Maharashtra, India V5RC+26M, Parade, Rasayani, Maharashtra 410207, India Lat 18.889532° Long 73.16981° 26/10/23 04:06 PM GMT +05:30</p>

<p>3.</p>	<p>Class Room -A-403</p>	
<p>4.</p>	<p>Class Room -A-404</p>	
<p>5.</p>	<p>Class Room- C-406</p>	

6.	Class Room -D-403	
----	-------------------	--

Labs Summary:

Sr No	Lab No	Lab Name
1.	B-401	<p style="text-align: center;">Project Laboratory</p> 

2.	B-404: Multimedia Lab	<p style="text-align: center;">Multimedia Laboratory</p>  <p style="text-align: center;">Raigad, Maharashtra, India V5VG+FGH, HOC Colony, Raigad, Chambharli, Maharashtra 410207, India Lat 18.893724° Long 73.17604° 26/10/23 02:29 PM GMT +05:30</p>
----	-----------------------	--

3.	B-405:	<p style="text-align: center;">Artificial Intelligence Laboratory</p>  <p style="text-align: center;">Raigad, Maharashtra, India V5VG+FGH, HOC Colony, Raigad, Chambharli, Maharashtra 410207, India Lat 18.893724° Long 73.17604° 26/10/23 02:27 PM GMT +05:30</p>
----	--------	--

4.	B-406	<p style="text-align: center;">PG Laboratory</p>  <p style="text-align: right;">GPS Map Camera</p> <p>Rasayani, Maharashtra, India V8VG+MH2, HOC Colony, Rasayani, Chambharli, Maharashtra 410222, India Lat 18.893903° Long 73.176727° 26/10/23 02:16 PM GMT +05:30</p> <p>Google</p>
----	-------	--

5.	B-407	<p style="text-align: center;">Programing Laboratory</p>  <p style="text-align: right;">GPS Map Camera</p> <p>Raigad, Maharashtra, India V5VG+FGH, HOC Colony, Raigad, Chambharli, Maharashtra 410207, India Lat 18.893724° Long 73.17604° 26/10/23 02:18 PM GMT +05:30</p> <p>Google</p>
----	-------	--

6..

C-401

Database Laboratory



6.


C-404

Data Structures & Algorithm Laboratory



7.	C-405	<p>Networking & Security Laboratory</p> 
----	-------	--

Geotagged photos of Router placed in lab and staff room:

Sr No	Number	Wifi Router
1.	Staff Room	

**Department of Electronics and Computer Science: Total Classrooms 3, Total Labs 8
(Please mention name and no of lab and classrooms and add Geotagged photos for the same)**

Classrooms Summary:

Sr No	Number	

1

A-103

Class Room A-103



GPS Map Camera



Raigad, Maharashtra, India
V5VG+FGH, HOC Colony, Raigad, Chambharli, Maharashtra 410207, India
Lat 18.893861°
Long 73.175969°
26/10/23 01:44 PM GMT +05:30

2

A-104



Class Room A-104



GPS Map Camera



Raigad, Maharashtra, India
V5VG+FGH, HOC Colony, Raigad, Chambharli, Maharashtra 410207, India
Lat 18.893586°
Long 73.176212°
26/10/23 11:49 AM GMT +05:30

3	A-105	<div style="text-align: center; background-color: red; color: white; padding: 5px; font-weight: bold;">Class Room A-105</div>  <p style="text-align: right; font-size: small;">GPS Map Camera</p> <p style="font-size: x-small;">Raigad, Maharashtra, India V5VG+FGH, HOC Colony, Raigad, Chambharli, Maharashtra 410207, India Lat 18.893586° Long 73.176212° 26/10/23 11:48 AM GMT +05:30</p> <p style="font-size: x-small;">Google</p>
4	D-202	<div style="text-align: center; background-color: red; color: white; padding: 5px; font-weight: bold;">Smart Class Room D-202</div>  <p style="text-align: right; font-size: small;">GPS Map Camera</p> <p style="font-size: x-small;">Rasayani, Maharashtra, India V5VG+6J7, HOC Colony, Rasayani, Chambharli, Maharashtra 410222, India Lat 18.892895° Long 73.17644° 26/10/23 12:06 PM GMT +05:30</p> <p style="font-size: x-small;">Google</p>

Labs Summary:

Sr No	Lab No	Lab Name
-------	--------	----------


1

C-104

Computer Networking Laboratory C-104



GPS Map Camera



Rasayani, Maharashtra, India
V5WG+4V9, Dand Apta Road, HOC Colony, Rasayani, Chambharli, Maharashtra
410222, India
Lat 18.895642°
Long 73.177553°
26/10/23 02:00 PM GMT +05:30


2

C-104




Digital Systems Laboratory C-104



GPS Map Camera



Raigad, Maharashtra, India
V5VG+FGH, HOC Colony, Raigad, Chambharli, Maharashtra 410207, India
Lat 18.893811°
Long 73.176028°
26/10/23 01:52 PM GMT +05:30

<p>3</p>	<p>C-105</p>	<div data-bbox="513 216 1393 275" style="background-color: red; color: white; text-align: center; padding: 5px;"> Project Laboratory C-105 </div>  <p>The image shows a laboratory with a long counter. On the counter, there are several blue and red pieces of equipment, possibly analytical instruments. A window with red curtains is visible on the left. A 'GPS Map Camera' watermark is in the bottom right corner of the photo.</p> <div data-bbox="513 693 1393 861">  <p> Rasayani, Maharashtra, India V5WG+4V9, Dand Apta Road, HOC Colony, Rasayani, Chambharli, Maharashtra 410222, India Lat 18.895642° Long 73.177553° 26/10/23 12:23 PM GMT +05:30 </p> </div>
<p>4</p>	<p>C-105</p>	<div data-bbox="513 917 1393 976" style="background-color: red; color: white; text-align: center; padding: 5px;"> IoT Laboratory C-105 </div>  <p>The image shows a computer lab with several workstations. Each workstation has a monitor, keyboard, and mouse. There are red chairs at the desks. A curved wooden table is in the foreground. A 'GPS Map Camera' watermark is in the bottom right corner of the photo.</p> <div data-bbox="513 1394 1393 1562">  <p> Rasayani, Maharashtra, India V5WG+4V9, Dand Apta Road, HOC Colony, Rasayani, Chambharli, Maharashtra 410222, India Lat 18.895642° Long 73.177553° 26/10/23 12:24 PM GMT +05:30 </p> </div>

5

C-101

Software Engineering Laboratory C-101





6

C-101

Artificial Intelligence Laboratory C-101



7	B-109	<div data-bbox="516 216 1393 275" style="background-color: red; color: white; text-align: center; padding: 5px;">Microprocessor and Microcontroller Laboratory B-109</div>  <div data-bbox="516 695 1393 863" style="background-color: black; color: white; padding: 5px;"> <p style="text-align: right;">GPS Map Camera</p> <p>Rasayani, Maharashtra, India V5WG+4V9, Dand Apta Road, HOC Colony, Rasayani, Chambharli, Maharashtra 410222, India Lat 18.895642° Long 73.177553° 26/10/23 01:57 PM GMT +05:30</p> <p style="text-align: left;">Google</p> </div>
8	B-108	<div data-bbox="516 915 1393 974" style="background-color: red; color: white; text-align: center; padding: 5px;">Analog Electronics Laboratory B-108</div>  <div data-bbox="516 1394 1393 1562" style="background-color: black; color: white; padding: 5px;"> <p style="text-align: right;">GPS Map Camera</p> <p>Rasayani, Maharashtra, India V5WG+4V9, Dand Apta Road, HOC Colony, Rasayani, Chambharli, Maharashtra 410222, India Lat 18.895642° Long 73.177553° 26/10/23 12:19 PM GMT +05:30</p> <p style="text-align: left;">Google</p> </div>


Geotagged photos of Router placed in lab and staff room:

Sr No	Number	
-------	--------	--

1

B-104

Staff Room B-104



2



A-107

HOD Room A-107



Department of Information Technology

Classrooms Summary:

Sr No	Number	
1	A501 SEIT Class Room	 <p>A photograph of a classroom with students seated at desks. A GPS overlay in the bottom right corner provides the following information: Mohpada Alias Wasambe, MH, India; Khalapur, Mohpada Alias Wasambe, 410222, MH, India; Lat 18.894207, Long 73.175807; 01/10/2024 10:36 AM GMT+05:30.</p>
2	A 502 TE IT Class Room	 <p>A photograph of a classroom with a teacher standing at the front and students seated at desks. A GPS overlay in the bottom right corner provides the following information: Mohpada Alias Wasambe, MH, India; Khalapur, Mohpada Alias Wasambe, 410222, MH, India; Lat 18.894093, Long 73.175707; 01/10/2024 10:35 AM GMT+05:30.</p>

B 505 Smart Class Room




B 507 BE IT Classroom



Rifle Shooting





	GYM	
--	-----	--

Labs Summary:

Sr No	Lab No	Lab Name
1	D404 lab Project Lab	
2	D 405 IS LAB	

<p>3</p>	<p>D 406 Display Room</p>	
<p>4</p>	<p>D 410 Open Source lab</p>	
<p>5</p>	<p>D 412 HOD IT Cabin</p>	

6	D 413 Network and security lab	
7	D 414 Programming lab	

Geotagged photos of Router placed in lab and staff room:

Department of Mechanical engineering

Classrooms Summary:

Sr. No	Number	Geotagged Photo
--------	--------	-----------------

1 A 303



2 A 304



3

B 305



4

B 306



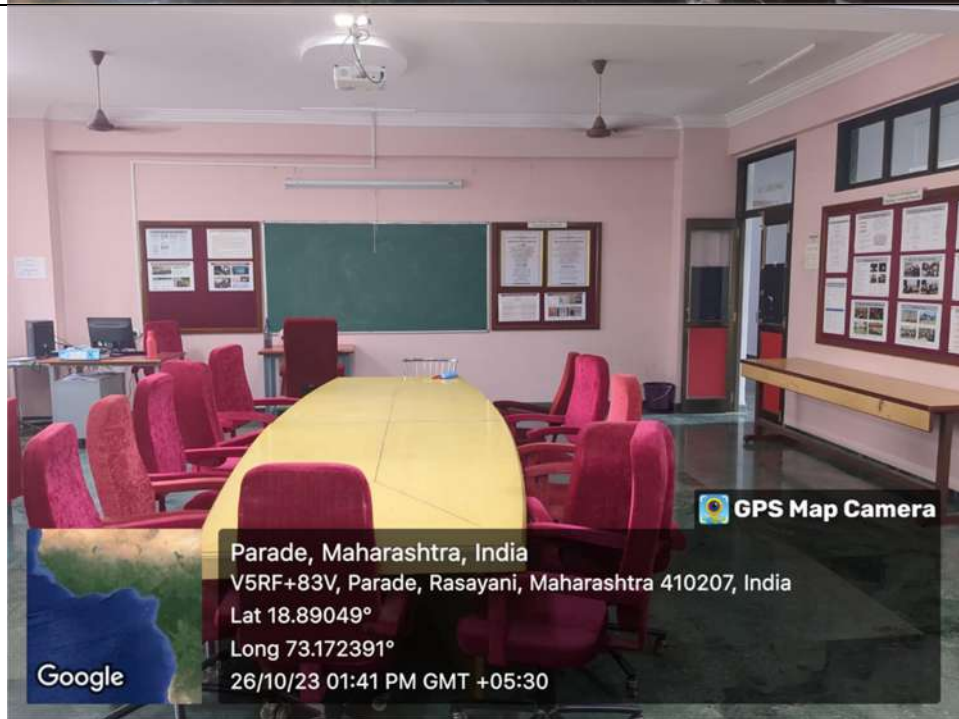
5



HOD
Cabin- A
306



6



Display
Room - A
305



7	Drawing Hall -1 A 301	 <div data-bbox="435 695 626 884">  <p>Pillai Of En</p> <p>Google</p> </div> <div data-bbox="656 705 1325 869"> <p>Rasayani, Maharashtra, India HOC Colony Rd, HOC Colony, Rasayani, Maharashtra 410222, India Lat 18.894318° Long 73.175988° 21/10/21 02:31 PM</p> </div>
8	Drawing Hall -2 A 302	 <div data-bbox="435 1409 626 1598">  <p>Pillai HO Of Engin</p> <p>Google</p> </div> <div data-bbox="656 1419 1325 1583"> <p>Rasayani, Maharashtra, India HOC Colony Rd, HOC Colony, Rasayani, Maharashtra 410222, India Lat 18.893915° Long 73.176776° 21/10/21 02:30 PM</p> </div>

Labs Summary: Mechanical Department

Sr.	Lab No	Lab NAME
-----	--------	----------

No		
1	Materials Testing	
2	Machine shop Practice & CNC, 3-D Printing	
3	CAD CAM & FEA	

4

Thermal
Engineering /
Automobile
Lab &
Automotive
Systems Lab



5

Dynamics of
Machinery



6

Turbo
Machinery



7

Heating
Ventilation
and RAC Lab



8

Measurement's & Automation



9


Basic Workshop



10 Engineering Mechanics



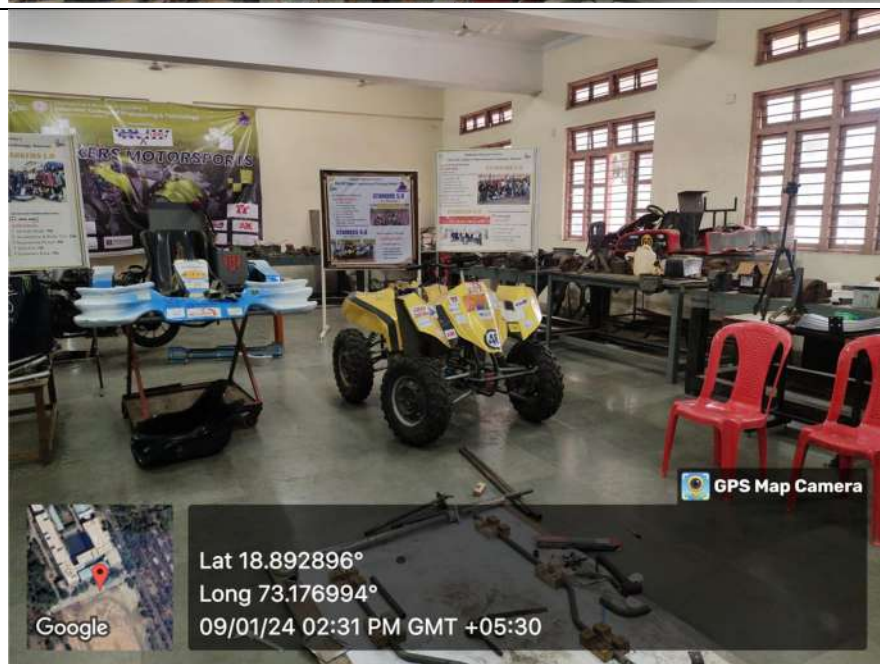
11 Research Lab




12 Industry Support Lab - Rev Engg.& Consultancy



13 Starkers Moto-sport pit









Geotagged photos of Router placed in lab and staff room:


Sr No	Number	Wifi Router
1.	Staff Room - B 301	

Department of Electrical Engineering

Labs Summary: Electrical Engineering Department

<p>1</p>	<p>Power Electronics Lab C001</p>	 <p>Rasayani, Maharashtra, India V5V6+6JZ, HOC Colony, Rasayani, Chambhari, Maharashtra 410222, India Lat: 18.895074° Long: 73.176433° 10/01/24 11:04 AM GMT +05:30</p>
<p>2</p>	<p>Electrical computational Lab.-D002</p>	 <p>Rasayani, Maharashtra, India V5V6+6JZ, HOC Colony, Rasayani, Chambhari, Maharashtra 410222, India Lat: 18.895074° Long: 73.176433° 10/01/24 11:01 AM GMT +05:30</p>
<p>3</p>	<p>Instrumentation and Control Lab. D001</p>	 <p>Rasayani, Maharashtra, India V5V6+6JZ, HOC Colony, Rasayani, Chambhari, Maharashtra 410222, India Lat: 18.895074° Long: 73.176433° 10/01/24 11:00 AM GMT +05:30</p>

4	Digital Electronics Lab-C003	 <p>Google</p> <p>Raigad, Maharashtra, India VSVG+FGH, HOC Colony, Raigad, Chanchhari, Maharashtra 410207, India Lat 18.892889° Long 75.17598° 28/10/23 02:06 PM GMT +05:30</p>
5	Electrical Machines Lab. B006	 <p>Google</p> <p>Raigad, Maharashtra, India VSVG+FGH, HOC Colony, Raigad, Chanchhari, Maharashtra 410207, India Lat 18.892884° Long 75.175988° 08/10/24 02:22 PM GMT +05:30</p>
6	Basic Electrical Engineering Lab.- C004	 <p>Google</p> <p>Rasayani, Maharashtra, India VSVG+6JZ, HOC Colony, Rasayani, Chanchhari, Maharashtra 410222, India Lat 18.895074° Long 75.176443° 10/10/24 11:04 AM GMT +05:30</p>

7	Electrical Drives and Control Lab -B506.	
---	--	---

Classroom Summary:Electrical Engineering Department

1	S E Classroom -A503.	
---	----------------------	--

2	T E Classroom_ A504	 <p>Rasayani, Maharashtra, India V5VG+7WU, HOC Colony, Rasayani, Chambhari, Maharashtra 410222, India Lat 18.895461° Long 73.177288° 08/01/24 02:15 PM GMT +05:30</p>
3	B E Classroom-A505	 <p>Raigad, Maharashtra, India V5VG+FKH, HOC Colony, Raigad, Chambhari, Maharashtra 410207, India Lat 18.89284° Long 73.176984° 08/01/24 02:23 PM GMT +05:30</p>

Geotagged photos of Router placed in lab and staff room:

Department of ASH (Please mention name and no of lab and classrooms and add Geotagged photos for the same)

Sr. no 1



Engineering workshop




Sr .no 5

FE Chemistry lab B-007





<p>Sr.no 6</p>	<p>FE Chemistry lab B-006</p>	 <p>Mohpada Alias Wasambe, MH, भारत Khalapur, Mohpada Alias Wasambe, 410222, MH, भारत Lat 18.893558, Long 73.176807 01/12/2024 01:07 PM GMT+05:30 Note : Captured by GPS Map Camera</p>
<p>Sr.no 7</p>	<p>FE BEE LAB C-004</p>	 <p>Mohpada Alias Wasambe, MH, भारत Khalapur, Mohpada Alias Wasambe, 410222, MH, भारत Lat 18.892896, Long 73.176657 01/12/2024 01:08 PM GMT+05:30 Note : Captured by GPS Map Camera</p>


Sr.no 08	FE Engineering physics lab B-107	 <p>Mohpada Alias Wasambe, MH, भारत Khalapur, Mohpada Alias Wasambe, 410222, MH, भारत Lat 18.893715, Long 73.176354 01/12/2024 01:25 PM GMT+05:30 Note : Captured by GPS Map Camera</p>
----------	----------------------------------	--

Sr.no 9

Engineering physics lab 2 B-106





<p>Sr.no 10</p>	<p>Engineering physics Dark Room B-101</p>	 <p>Mohpada Alias Wasambe, MH, भारत Khalapur, Mohpada Alias Wasambe, 410222, MH, भारत Lat 18.893715, Long 73.176353 01/12/2024 01:27 PM GMT+05:30 Note : Captured by GPS Map Camera</p>
<p>Sr.no 11</p>	<p>FE CLASS ROOM D -101</p>	 <p>Mohpada Alias Wasambe, MH, भारत Khalapur, Mohpada Alias Wasambe, 410222, MH, भारत Lat 18.893609, Long 73.176492 01/12/2024 01:29 PM GMT+05:30 Note : Captured by GPS Map Camera</p>

Sr.no 12	Engineering Mechanics B-107	

<p>Sr.no 13</p>	<p>FE CLASS ROOM D -104</p>	
<p>Sr.no 14</p>	<p>FE CLASS ROOM D -105</p>	

<p>Sr.no 15</p>	<p>FE CLASS ROOM A -204</p>	 <p>Mohpada Alias Wasambe, MH, भारत Khalapur, Mohpada Alias Wasambe, 410222, MH, भारत Lat 18.892732, Long 73.176768 01/12/2024 01:03 PM GMT+05:30 Note : Captured by GPS Map Camera</p>
<p>Sr.no 16</p>	<p>FE CLASS ROOM A -202</p>	 <p>Ambivali Tarf Wankhal, MH, भारत Khalapur, Ambivali Tarf Wankhal, 410207, MH, भारत Lat 18.894008, Long 73.175509 01/12/2024 01:04 PM GMT+05:30 Note : Captured by GPS Map Camera</p>

<p>Sr.no 17</p>	<p>FE CLASS ROOM A -203</p>	 <p>Mohpada Alias Wasambe, MH, भारत Khalapur, Mohpada Alias Wasambe, 410222, MH, भारत Lat 18.893873, Long 73.175853 01/12/2024 01:03 PM GMT+05:30 Note : Captured by GPS Map Camera</p>
<p>Sr.no 18</p>	<p>FE CLASS ROOM A -102</p>	 <p>Mohpada Alias Wasambe, MH, भारत Khalapur, Mohpada Alias Wasambe, 410222, MH, भारत Lat 18.894097, Long 73.175698 01/12/2024 01:05 PM GMT+05:30 Note : Captured by GPS Map Camera</p>

Sr.no 19

FE CLASS ROOM A -101



Sr.no 20	FE CLASS ROOM A -201	