

Civil Engineering Department , PHCET – 3 PhD Research Scholars

The National Natural Resources Management System (NNRMS), a national level inter-agency system set-up in 1983 and chaired by the Member, Planning Commission, Govt. of India, steers the EO programme in the country
<https://www.iirs.gov.in/nnrmsponsoredcourses>



Mr. Karthik Nagarajan
Associate Professor
Civil Engg Dept , PHCET
(NNRMS 2017)



Mr. Raju Narwade
Associate Professor
Civil Engg Dept , PHCET
(NNRMS 2018)



Ms. Manisha Jangade
Associate Professor
Civil Engg Dept , PHCET
(NNRMS 2019)





Pillai HOC College of Engineering is proud to inform that 4 students of ME Civil Engineering
Have been selected by IIRS , ISRO .



4 M.E Students + 1 (Pursing)

	<p>Archana R Lokhande M.E. (Pursuing in Construction Engineering and Management) B.E. (Civil Engineering)</p>		<p>Poonam S. Tiwari Designation: Scientist/Engineer - SF Department: Remote Sensing and Geoinformatics Group Field of Expertise: Photogrammetry, Automatic Feature Extraction</p>
--	--	--	---



	<p>Nivrutti Dhyana Bhosale M.E. (Pursuing in Construction Engineering and Management) B.E. (Civil Engineering)</p>		<p>Dr. Praveen K. Thakur Designation: Scientist/Engineer - SF Department: Water Resources Department Field of Expertise: Snow/Glacier, Flood and Groundwater Hydrology, Hydrological Modelling, Planetary Remote Sensing</p>
--	---	--	--

	<p>Divyashree P Yadav M.E. (Pursuing in Construction Engineering and Management) B.E. (Civil Engineering)</p>		<p>Prof. Hina Pande Designation: Scientist/Engineer - SF Department: Photogrammetry and Remote Sensing Field of Expertise: Photogrammetry and Image Analysis</p>
--	--	--	--

	<p>Rahul Unnikrishnan Nair M.E. (Pursuing in Construction Engineering and Management) B.E. (Civil Engineering)</p>		<p>Prof. Raghavendra S Designation: Scientist/Engineer - SD Department: Photogrammetry and Remote Sensing Department Field of Expertise: LIDAR, GPS, and Remote Sensing</p>
--	---	--	---

(Student)



(Scientist)

(Student)







(Scientist)



Prof. Karthik Nagarajan (Guide)

(L-R) : Mr. Asokan , Mr. Karthik N , Dr. Lata Menon (Dep. CEO , Pillai HOC Educational Campus) , Associate Professor - Civil Engineering Department
Mr. Rahul N , Dr. Vasudevan Pillai (Chairman- MES) , Dr. Pradip Chatterjee (Dir-PHIMSR) , Coordinator - Pillai ISRO Outreach Network Institute
Ms. Divyashree , Dr. Nivedita Shreyans , Mr. Nivrutti , Prof. Amar Mange (Principal - PHP)

3 B.E Students

 <p>Akshata V Patel B.E.(INFORMATION TECHNOLOGY)</p>	 <p>Akshay M Anarse B.E.(INFORMATION TECHNOLOGY)</p>
 <p>Rohan Kumar B.E.(COMPUTER ENGINEERING)</p>	 <p>MR.KAMAL PANDEY Designation:Scientist/Engineer - SD & Web Information Manager Field of Expertise:Geospatail Software Design and Development</p>



(L-R) : Mr. Akshay A, Miss. Akshata P , Dr. Mathew J
Dr. Vasudevan Pillai (Chairman- MES) , Mr.Karthik N, Dr. J. E. Nalavade



Prof.Karthik Nagarajan(Guide)
Associate Professor - Civil Engineering Department
Coordinator - Pillai ISRO Outreach Network Institute

Internship at IIRS ISRO , Dehradun



P
I
L
L
A
I

I
S
R
O



Chirag Dhoble (Student Coordinator), Divyashree Yadav (M.E CIVIL) ,
Archana Lokhande(M.E CIVIL), Prof. Karthik Nagarajan,
Rahul Nair (M.E CIVIL), Nivrutti Bhosale(M.E CIVIL)



P
I
L
L
A
I

H
O
C

PILLAI ISRO ACHIEVEMENTS



Left to right

Archana Lokhande (M.E CIVIL), Divyashree Yadav (M.E CIVIL),
Nivrutti Bhosale (M.E CIVIL), Shri Agendra Kumar (ESRI India Technologies),
Prof. Karthik Nagarajan, Rahul Nair (M.E CIVIL)



Left to right

Chirag Dhoble (Student Coordinator), Archana Lokhande(M.E Civil), Divyashree Yadav (M.E Civil),
Nivrutti Bhosale (M.E Civil), Prof. K.K Raina (Vice Chancellor, DIT University, Dehradun),
Prof. Karthik Nagarajan, Rahul Nair (M.E Civil)

PILLAI ISRO ACHIEVEMENTS





Former **ISRO Chairman Dr.A.S.Kiran Kumar** (2nd from Right) interacted with students / staffs of **Pillai 's College** of various Engineering streams at **VJTI , Matunga (Mumbai)** on **28th December 2018** . He interacted and inspired students to consider **SPACE SCIENCE** as a strong carrier and told them to dream BIG.

Dr.Kiran Kumar also interacted with **Prof.Karthik Nagarajan- ISRO IIRS Outreach Network Coordinator , PHCET** (Extreme Right) to conduct more courses on **Remote Sensing, GIS and Geospatial Technologies** in Pillai's Institute by which students will understand the importance of Space Science at **UG & PG Level**.

ISRO –Pillai's Outreach Network Institute

Till date , **20** Remote Sensing and GIS programme, **03** National workshops and **01** Short term training programme (in which various Scientist from ISRO interacted with our students) More than **3200 +** registration in the above said course and about **550+** students have been certified from ISRO through these outreach programme.

